



## Welcome to Confiserie Bachmann's „Detektiv-Trail ZH“

Solve exciting riddles, discover the urban city of Zurich and win a sweet prize at the end. Get to know the city of Zurich from its best and most beautiful side. Are you ready?

<b>Times</b>	The trail can be started at any time.
<b>Costs</b>	This trail was created by the Confiserie Bachmann and is free of charge. If you get all the answers right, you will receive a prize at the end of the trail.
<b>Prize</b>	Your prize will be waiting for you at the finish line in our shop at Bahnhofstrasse 89. Our opening hours are: MON-FRI 06:45-20:00, SAT 07:00-20:00, SUN 10:00-18:00 The café on the 2nd floor closes 1 hour earlier. More information about our shop at Bahnhofstrasse 89: <a href="http://www.confiserie.ch/en/zuerich-bahnhofstrasse">www.confiserie.ch/en/zuerich-bahnhofstrasse</a> Changes in opening hours may occur on public holidays.
<b>Distance</b>	3.5 km by foot
<b>Duration</b>	2-3 h
<b>Start</b>	Zurich, Stadelhofen train station
<b>How it works</b>	<p>Go to the Detective-Trail's start point. From here, follow the route as described. Many exciting riddles await you along the way and you will get to know different attractions and monuments of Zurich.</p> <p>For each question there are three answers to choose from, but only one is correct. Behind each answer you find a green number. Choose your answer and keep adding the green numbers you get for your chosen answers. If at the end of the trail, the resulting sum from your answers is correct, you receive a gift.</p> <p>Are you ready for exciting riddles and a versatile tour through the beautiful city of Zurich? Then grab your things and off you go to the starting point. The adventure starts now!</p>
<b>Help</b>	<p>Below you find the link to check the route on Google Maps: <a href="http://www.confiserie.ch/detektivtrail-zuerich-map">www.confiserie.ch/detektivtrail-zuerich-map</a> The solutions can be found on the homepage of de Detectiv Trail: <a href="http://www.confiserie.ch/bachmann/en/detectivetrail">www.confiserie.ch/bachmann/en/detectivetrail</a></p>
<b>Languages</b>	German English Portuguese French



Directions



Information

Looking for a yellow letterbox near Zurich Stadelhofen station.



### Question 1

When is this letterbox emptied on Friday?

- |              |            |
|--------------|------------|
| A) 16.00 hrs | Points = 2 |
| B) 17.00 hrs | Points = 4 |
| C) 19.30 hrs | Points = 6 |

Future location of Confiserie Bachmann at Zurich Stadelhofen station



At the end of this year, Confiserie Bachmann will open its 23rd shop here at Zurich Stadelhofen station. As in all the other stores, the Bachmann team will fulfill your moment of pleasure every day.

Look for this sign near the „Haus zum Falken“



### Question 2

What are the first four letters on this sign?

- |         |            |
|---------|------------|
| A) bhst | Points = 3 |
| B) zsth | Points = 6 |
| C) ezhb | Points = 9 |

Haus zum Falken



The „Haus zum Falken“ at Zurich Stadelhofen Station is a new architectural highlight by Santiago Calatrava. Instead of the original building, a modern structure with a distinctive facade is being created, which integrates harmoniously into the cityscape. Inside, it will provide space for offices and shops, while an underground bicycle station with around 800 parking spaces will improve mobility in Zurich. The building is set to be completed in 2025.



## Directions

You will find several awards at the station building.



### Question 3

When did the Zurich Heritage Society (Zürcher Heimatschutz) award the Zurich-Stadelhofen railroad station?

- |         |            |
|---------|------------|
| A) 1991 | Points = 2 |
| B) 1992 | Points = 4 |
| C) 1984 | Points = 6 |

You will find this fountain on the way to Lake Zurich:



### Question 4

How many lions are there on this fountain?

- |       |             |
|-------|-------------|
| A) 6  | Points = 6  |
| B) 12 | Points = 12 |
| C) 10 | Points = 18 |




## Information

### Zurich Stadelhofen train station



Zurich Stadelhofen station is one of the busiest stations in the city. Around 83,000 passengers pass through the Santiago Calatrava-designed facility with its striking steel structures every day. With three tracks and numerous stores, the station is an important transportation hub. Around 150,000 train movements take place here every year. Thanks to its central location, it connects the city with the Gold Coast and the Lake Zurich area - an architectural landmark and lively meeting place at the same time.

### Uetliberg



On a clear day, you can see the Uetliberg on the other side of Lake Zurich. The Uetliberg is Zurich's local mountain and a popular excursion destination. At around 870 meters above sea level, it offers breathtaking views of the city, Lake Zurich and the Alps. A well-developed network of hiking trails and mountain bike routes leads through the local recreation area. The Uetliberg cable car takes visitors in comfort almost to the summit. Whether by day or night, the Uetliberg is an impressive place for nature lovers and city dwellers alike.





## Directions

Now look for the word „Archäologie“ and go there until you are in front of the opera house.



### Question 5

What is the name of the person who can be seen in the middle of the building?

- |             |            |
|-------------|------------|
| A) Schiller | Points = 2 |
| B) Mozart   | Points = 4 |
| C) Weber    | Points = 6 |



## Information

### Zurich Opera House



The Zurich Opera House is one of the most significant opera houses in Europe and a cultural landmark of the city. It was inaugurated in 1891 and impresses with its magnificent facade and elegant auditorium. Each year, around 250,000 visitors experience world-class opera performances, ballet shows, and concerts here. It is home to the internationally renowned opera and ballet ensemble. The picturesque Sechseläutenplatz in front of the building invites visitors to linger, making the opera house a central meeting point for art and culture enthusiasts.

Now walk across Sechseläutenplatz and look for this sign:



### Question 6

What does this sign say?

- |         |            |
|---------|------------|
| A) Bus  | Points = 3 |
| B) Taxi | Points = 6 |
| C) Tram | Points = 9 |

### Sechseläutenplatz



Sechseläutenplatz is a central location in Zurich, known for the traditional Sechseläuten Festival, which is celebrated annually in spring. The highlight of the festival is the burning of the Böögg – a large snowman figure filled with fireworks. The origins of this custom date back to the 16th century and symbolize the farewell to winter. The faster the Böögg burns and its head explodes, the nicer and warmer the summer is believed to be. Sechseläutenplatz provides the backdrop for this special tradition, attracting thousands of visitors each year.





Directions



Information

Look for the word “Odeon” nearby and go there. You will find this sign on the way there:



### Question 7

What is written on this sign?

- A) E84
- B) A12
- C) W93

Points = 3

Points = 6

Points = 9

You will now see the „Kronenhalle“ on the other side of the road.



### Question 8

How many golden crowns can you see at the Kronenhalle?

- A) 7
- B) 2
- C) 9

Points = 2

Points = 4

Points = 6

## Lake Zurich & Quai Bridge



Lake Zurich is the natural heart of the city and a popular recreational area. With a length of 40 kilometers, it offers numerous leisure activities such as boat trips, swimming, and hiking along the shore. The Quai bridge was built in 1864 and connects the city center with eastern Zurich. Every day, more than 50,000 vehicles and 1,530 trams cross the bridge. However, the Quai bridge is not only an important transportation hub but also offers a spectacular view of the lake and the mountains.

## Kronenhalle



The Kronenhalle is a Zurich legend. Since its opening in 1924, it has attracted guests from all over the world. Here, they not only enjoy classic dishes but also indulge in a unique art collection. On the walls are works by Picasso, Chagall, and other masters – Picasso himself was a famous guest at the Kronenhalle. The Swiss writer Friedrich Dürrenmatt was also a nearly daily visitor, making the Kronenhalle his regular spot.



## Directions

Now follow the road towards Hotel Altstadt until you reach the banks of the Limmat. On the other side of the river you will see three clocks.



### Question 9

Which number is at the bottom right of the middle clock?

- |       |             |
|-------|-------------|
| A) 32 | Points = 5  |
| B) 5  | Points = 10 |
| C) 16 | Points = 15 |

Now walk to the middle church tower. On the way there, you will pass a statue.



### Question 10

Which two months are on this statue?

- |                      |            |
|----------------------|------------|
| A) August & December | Points = 3 |
| B) March & July      | Points = 6 |
| C) January & October | Points = 9 |




## Information

### Women's bathing area



Until 1837, public bathing was forbidden for women. After the ban was lifted, the city opened a „bathhouse for women“ in the same year. Originally, it was intended for personal hygiene and not for swimming, as many houses in Zurich still lacked running water at the time. In 1888, the bathhouse was rebuilt in the Art Nouveau style and took on its present form. Today, the women's bath is still a place exclusively for women to bathe and relax. Since 1997, there has also been an evening bar service, to which men are also allowed access.

### Ulrich Zwingli



Ulrich Zwingli was a leading theologian of the Swiss Reformation. Born in 1484, he became the people's priest in Zurich in 1519, where he advocated for a return to the Bible as the sole source of faith. Zwingli implemented reforms such as the translation of the Bible into German and the prohibition of the veneration of images. In 1531, he was killed in the Battle of Kappel, where he fought against the Catholic cantons. He remains a central figure in the Swiss Reformation. This monument to Zwingli was inaugurated on August 15, 1885.





## Directions

If you continue along the road, you will see the Grossmünster church on your right. Now turn left and cross the Limmat (river)



### Question 11

What is the name of the bridge that takes you to the other side?

- |                  |            |
|------------------|------------|
| A) Limmatbrücke  | Points = 2 |
| B) Münsterbrücke | Points = 4 |
| C) Rathausbrücke | Points = 6 |



## Information

### Grossmünster Church



The Grossmünster is one of Zurich's most famous landmarks and an important symbol of the city. The church was built in the 12th century in the Romanesque style and is closely linked to the Zurich Reformation and Ulrich Zwingli. The architecture of the Grossmünster is particularly impressive, with its distinctive towers and historical crypt. The church also offers a spectacular view of the city and Lake Zurich. If you have time, a visit is definitely worth it.

You are now standing in front of the Fraumünster church. Search for the word „Strebe Pfeiler“.



### Question 12

What number is under this word?

- |         |            |
|---------|------------|
| A) 1782 | Points = 3 |
| B) 1526 | Points = 6 |
| C) 1991 | Points = 9 |

### Fraumünster Church



The Fraumünster is one of the oldest and most famous churches in Zurich. Founded in the 9th century, it impresses not only with its history but also with its architecture and art-works. The colorful stained glass windows, designed by Marc Chagall and Augusto Giacometti, are particularly famous. The Fraumünster was originally a Benedictine convent. Today, the church is a popular destination for visitors who enjoy the impressive art and the peaceful atmosphere.



Directions



Information

Walk to the large square. You are now on the „Münsterhof“.



### Question 13

How many water outlets does the fountain in the picture have?


- |      |             |
|------|-------------|
| A) 1 | Points = 5  |
| B) 2 | Points = 10 |
| C) 5 | Points = 15 |

### Münsterhof



Münsterhof is the vibrant heart of Zurich's Old Town. Surrounded by historic buildings and close to significant churches such as the Grossmünster and Fraumünster, it reflects the rich history of the city. The square is a popular meeting point for locals and tourists – whether at street festivals, markets, or for a leisurely stroll. Here, medieval surroundings and modern city life come together, creating a unique atmosphere that invites visitors to linger.

Walk along „Waaggasse“ past the „Zeughauskeller“ until you reach the middle of „Paradeplatz“.



### Question 14

What is the sum of the streetcar numbers on the information board shown above?

- |       |            |
|-------|------------|
| A) 62 | Points = 2 |
| B) 35 | Points = 4 |
| C) 57 | Points = 6 |

### Paradeplatz



Paradeplatz forms the vibrant heart of Bahnhofstrasse and serves as an important tram hub. In the 17th century, it was known as „Säumart“ (Pig Market) because livestock was regularly traded here. At the beginning of the 19th century, the square experienced an economic boom and was initially called „Neumarkt.“ Fifty years later, it received its current name. Since the major Swiss banks established their headquarters here, Paradeplatz has become the most important financial hub in Switzerland.





Directions

Continue straight ahead towards J. SAFRA Sarasin and follow the road over the bridge until you see this lion:



#### Question 15

What year is this fountain from?

- A) 1933
- B) 1898
- C) 1915

Points = 3

Points = 6

Points = 9

Walk along the streetcar line until you are in front of the Confiserie Bachmann.



#### Question 16

How many logos are glowing pink on the wall?

- A) 4
- B) 3
- C) 2

Points = 4

Points = 8

Points = 12



Information

#### Zurich streetcar network



The Zurich tram network consists of more than 15 lines and transports over 202.6 million passengers annually. It is the backbone of public transportation, connecting the city center with more remote districts. The VBZ operates modern, environmentally friendly vehicles known for their punctuality. Since the electrification in the 19th century, the network has steadily evolved – an impressive example of how tradition and innovation merge in Zurich.

#### Bachmann on Bleicherweg



Bleicherweg became pink in 2023! After the success of its locations in Sihlcity and Bahnhofstrasse, Confiserie Bachmann opened its third store in Zurich here. Like the other stores, this location is supplied with fresh baked goods two to three times a day. With 120m<sup>2</sup> of retail space, Bleicherweg offers 12 workstations. Using cozy materials such as stone and wood, a warm atmosphere is created that invites visitors to relax. It's the perfect spot to take a short break and grab a treat.



Directions



Information

Walk to the streetcar stop and turn right into the street in front of it. At the end of the street you will see a bridge on the right.



### Question 17

What is this bridge called?

- A) Selnaubücke
- B) Badweg
- C) Bärenbrüggli

Points = 2

Points = 4

Points = 6

Follow the route and walk under the overpasses until you reach the sign, which is hidden here:



### Question 18

What is written on this sign?

- A) Taxi
- B) Kiss & Ride
- C) Halten verboten

Points = 3

Points = 6

Points = 9

## Schanzengraben



The Schanzengraben is a historic canal that runs through the cityscape of Zurich. It was created in the 17th century as part of the fortifications surrounding the Old Town and played an important role in the defense of Zurich. Today, the Schanzengraben is mainly known for its picturesque surroundings. The canal is lined with trees and forms a green oasis in the heart of the city, inviting visitors to take walks and relax.

## Bahnhofstrasse



Bahnhofstrasse is one of the most famous shopping streets in the world. Stretching 1.4 kilometers from the main train station to Lake Zurich, it is lined with exclusive department stores, boutiques, and jewelers. Internationally, it ranks among the ten most expensive shopping streets and records sales per square meter that are among the highest in the world – only New York City and Hong Kong achieve similar figures.





Directions



Information

Look for the Julius Bär corner building and walk down Bahnhofstrasse. Keep your eyes open for this signpost:



#### Question 19

What is the name of the church to your right?

- |                     |             |
|---------------------|-------------|
| A) Wasserkirche     | Points = 4  |
| B) Citykirche       | Points = 8  |
| C) Augustinerkirche | Points = 12 |

Walk one street further to „Augustinergasse“ and turn right. There you will find a blue sign that says „Turteltaubli“.



#### Question 20

Since when has this house been a listed building? (Denkmalschutz)

- |         |            |
|---------|------------|
| A) 1986 | Points = 2 |
| B) 1968 | Points = 4 |
| C) 1896 | Points = 6 |

#### Zurich main station



At the end of the street is the largest train station in Switzerland. With over 2,900 trains and 360,000 passengers daily, it is a major railway hub for trains from both within Switzerland and abroad. From here, you can reach cities like Hamburg, Paris, Vienna, Milan, Amsterdam, and many other European destinations in just a few hours, without changing trains. Additionally, beneath the main station is the shopping center „ShopVille.“ The main train station is thus not only a transportation hub but also a vibrant meeting point for commuters and travelers from all over the world.

#### Augustinergasse



Augustinergasse is one of the most beautiful historical streets in Zurich. With its well-preserved, colorfully adorned bay windows, it offers a fascinating glimpse into the city's past. The bay windows not only provided light for the rooms but also served as peepholes. They were never built directly above the entrances but always slightly offset, allowing unwanted guests to be spotted early and skillfully avoided.



## Directions

Follow the alley to the house “Zunft zum Widder”



### Question 21

What fruit can you see in the dungeon pictured above?

- |           |            |
|-----------|------------|
| A) Plums  | Points = 3 |
| B) Pears  | Points = 6 |
| C) Grapes | Points = 9 |

Cross Münzplatz and walk along „Glockengasse“ until you see this sign: (Tip: you should walk past number 8).



### Question 22

Which year is hidden here?

- |         |            |
|---------|------------|
| A) 1812 | Points = 2 |
| B) 1821 | Points = 4 |
| C) 1936 | Points = 6 |



## Information

### Münzplatz



Münzplatz is a small but historically significant square in the heart of Zurich. Located in the Old Town, it is surrounded by charming, old buildings. The square is named after the former mint that was located here during the Middle Ages. Today, Münzplatz is a quiet spot that is often overlooked by passersby, yet it still plays an important role in the city's history.

### Zurich old town



The Zurich Old Town is a fascinating, historic district that tells stories from centuries past. It consists of the Niederdorf and Oberdorf, which still retain the charm of the Middle Ages. This is where the city of Zurich originated and grew into a significant trading center. The Old Town was once the site of guilds, craftsmanship, and commerce. Today, visitors can admire numerous guild houses and old towers, offering a direct gateway into the history of Zurich.





## Directions

Turn left after 3 meters and walk up the path.



### Question 23

Who is this tombstone from?

- |                          |             |
|--------------------------|-------------|
| A) Lucius Aelius Urbicus | Points = 5  |
| B) Johannes Ulrich Stahl | Points = 10 |
| C) Amadeus Julius Adel   | Points = 15 |

While you are enjoying the view, look for a red door.



### Question 24

How many angels do you see above the door?

- |       |            |
|-------|------------|
| A) 8  | Points = 2 |
| B) 10 | Points = 4 |
| C) 11 | Points = 6 |



## Information

### Lindenhof



Lindenhof is a peaceful viewpoint in the heart of Zurich's Old Town. In 1798, the oath to the Helvetic Constitution was sworn here. Today, Lindenhof is an oasis of calm and relaxation in the midst of the bustling city. Passionate chess players, locals, and tourists alike enjoy meeting here.

### Hedwig ab Burghalden



Hedwig ab Burghalden led a group of armed Zurich women in 1292 to save the city from Duke Albert. After the Zurich troops had been defeated in Winterthur, Albert laid siege to Zurich. In this dire situation, the women secretly armed themselves in the arsenal, marched under Hedwig's leadership to Lindenhof, and took a warrior stance. The unexpected sight of this troop struck fear into Albert's army, causing them to flee and thus saving Zurich.



## Directions

Go down the other side and then via „Fortunagasse“ to „Rennweg“ until you reach this fountain:



### Question 25

What year is this fountain from?

- A) 1698
- B) 1732
- C) 1802

Points = 2

Points = 4

Points = 6

Now walk along Bahnhofstrasse until you see a green fountain.



### Question 26

Where does this fountain come from?

- A) Berne
- B) Paris
- C) London

Points = 5

Points = 10

Points = 15



## Information

### Urania Observatory



To your right is the Urania Observatory, which opened in 1907. It was the first concrete building in Zurich and has been a protected monument since 1989. In the 50-meter-high tower, visitors can observe the stars through a telescope with up to 600x magnification. Here, you definitely feel like you're a little closer to the sky.

### Pestalozziwiese



Behind the green fountain lies the Pestalozziwiese, a small but popular park in the heart of Zurich. The park is named after Johann Heinrich Pestalozzi, a Swiss educator who advocated for the reform of the education system and especially promoted the education of disadvantaged children.





Directions



Information

### Follow Bahnhofstrasse to Confiserie Bachmann.



#### Question 27

What specialty are the stools in the Confiserie Bachmann café?

- |                   |            |
|-------------------|------------|
| A) Cupcakes       | Points = 3 |
| B) Nut croissants | Points = 6 |
| C) Macarons       | Points = 9 |

### Confiserie Bachmann at Bahnhofstrasse



Confiserie Bachmann's flagship store on Bahnhofstrasse is a paradise for chocolate fans. The impressive Chocolate World on over 600 m<sup>2</sup> will make your gourmet heart beat faster. World champion chocolatier Juliane Bachmann promises: "Lovers of exquisite chocolate will get their money's worth here."

PS: If you answer all the questions on the Detective Trail correctly, a surprise awaits you here.

## Get your praliné!

So, are you sure you've come up with the right answer to all the questions?

This is how it continues:

1. For each question, add the green number of the answer you have chosen.
2. Go to the Bachmann store at Bahnhofstrasse 89 and tell our staff your solution number.

Solution number = \_\_\_\_\_

3. Show the following codes at the checkout and receive the gifts:

Get yourself a praliné  
of your choice on the 1st floor



Item Nr. 57568

Get a Hot Chocolate  
with a 50 % discount on the 2nd floor



Item Nr. 57567



#### Hot Chocolate

Heissi Schoggi, with liquid, fresh milk chocolate from the chocolate fountain.

You can get to the starting point, Zurich Stadelhofen station, by streetcar or train from the main station in just a few minutes.

Thank you very much for completing the **Detective-Trail in Zurich!** We hope you enjoyed the trail and are happy to recommend our two detective trails in Lucerne for even more puzzle fun. We look forward to seeing you again soon in one of our specialist stores.

Your Confiserie Bachmann